

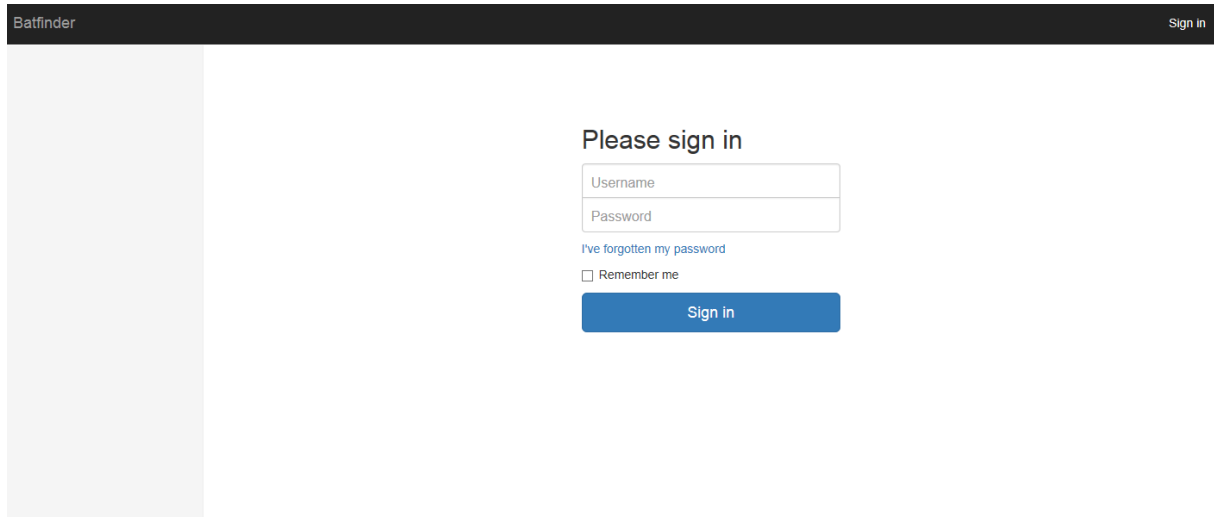


B-FINDER

automatic bats & birds mortality monitoring
panel

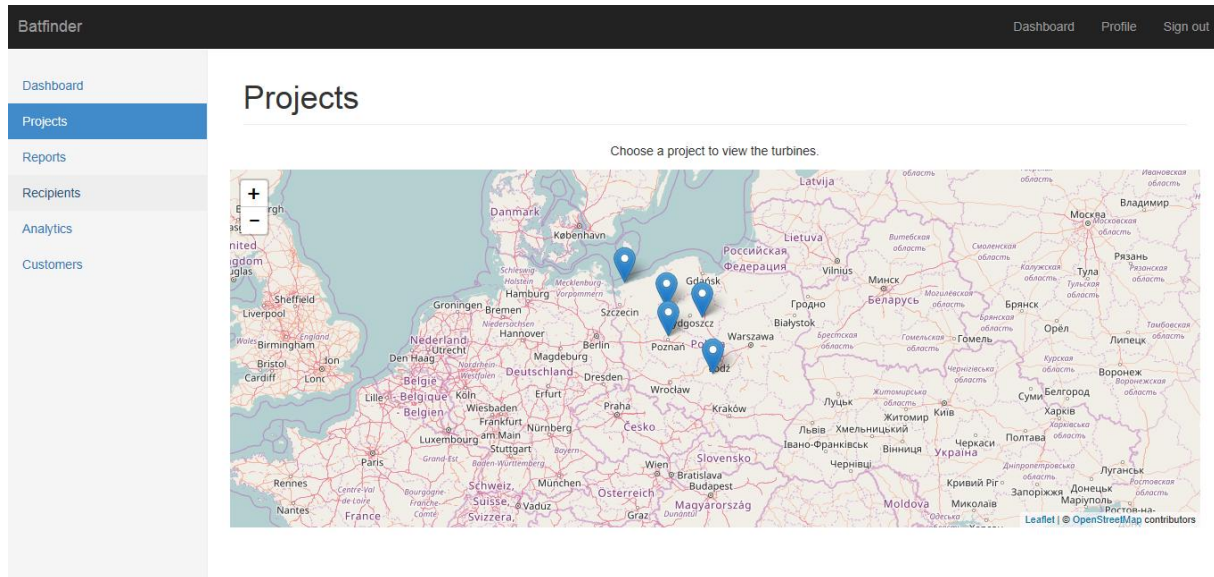
Step 1. Log in

You will receive link to your panel, username and password from B-finder Team.



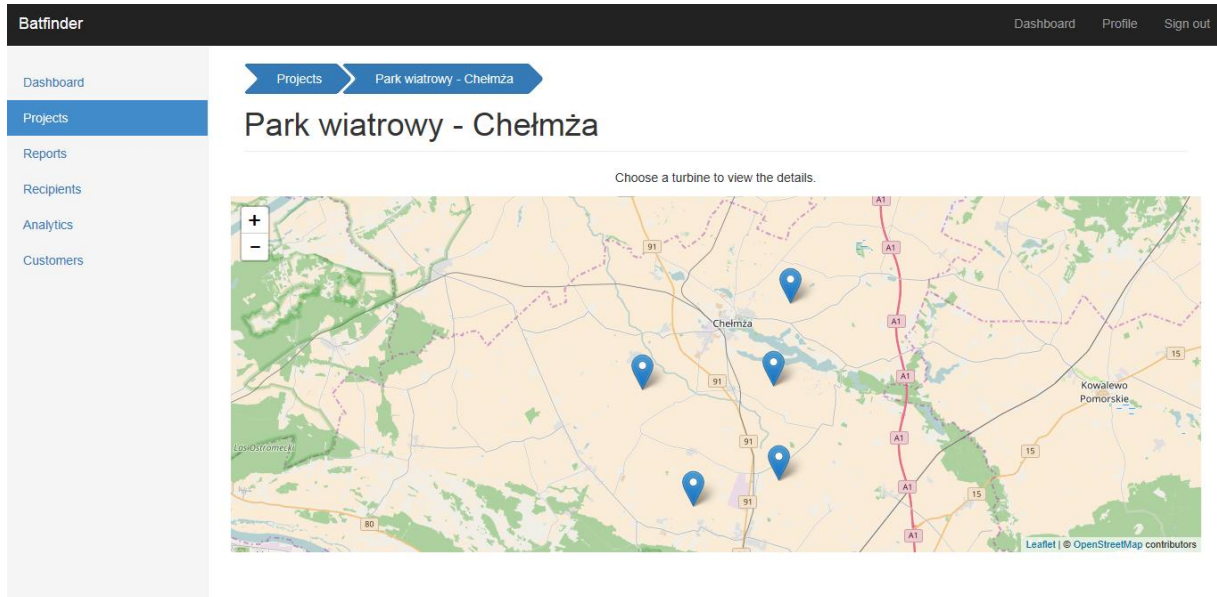
Step 2. Choose your project

In 'Projects' you can see location of all your projects equipped with B-finder.



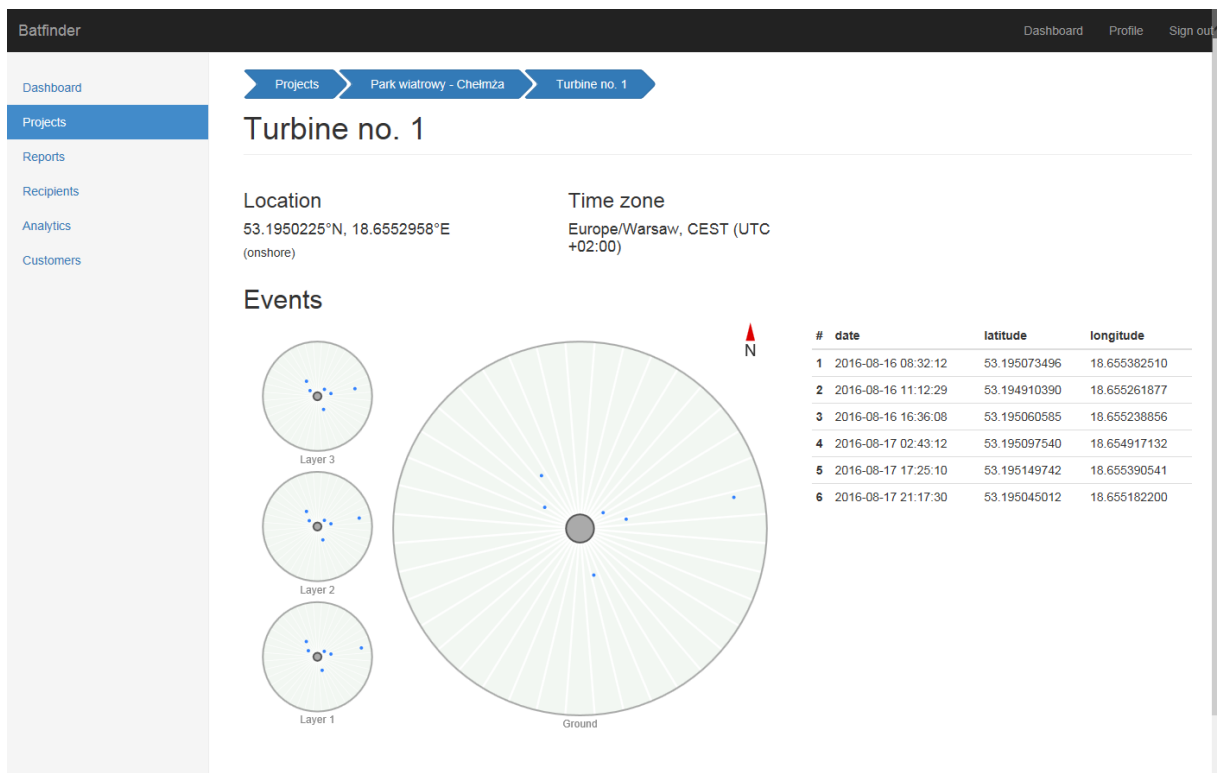
Step 3. Chose your wind turbine

When you selected some project, you can choose simple wind turbine.



Step 4. Watch results

Now you can watch monitoring results: points within the big cycle are the victims on the ground. On the list you can see details: time of collision and coordinates of location.



Step 5. Download GPS coordinates.

Clicking one or more records from the list you can download individual or all locations to your phone or GPS. Your people or B-finder Team can quick and simple find the victims if environmental authorities wish to know the species.

#	date	latitude	longitude
1	2016-08-16 08:32:12	53.195073496	18.655382510
2	2016-08-16 11:12:29	53.194910390	18.655261877
3	2016-08-16 16:36:08	53.195060585	18.655238856
4	2016-08-17 02:43:12	53.195097540	18.654917132
5	2016-08-17 17:25:10	53.195149742	18.655390541
6	2016-08-17 21:17:30	53.195045012	18.655182200

Step 6. Share information

In the 'Reports' you can set the frequency and range of reports for you and for your partners, like service, authorities, banks. Your partners you can define in 'Recipients'.

Step 7. Keep control

Now you control the critical process of animals mortality monitoring on your project.

www.b-finder.eu

info@b-finder.eu

+48 61 306 74 74

B-finder Team
EMPEKO.
ul. Mleczowa 3A
61-680 Poznań
Poland